COMMON INTEREST COMMUNITY NUMBER 19

A PLANNED COMMUNITY
DORAN'S ESTATES
FIRST AMENDED CIC PLAT

N
W E
S

INDICATES 1/2" DIA. X 20" LONG IRON PIPE SET WITH PLASTIC CAP MARKED BY REGISTRATION NO. 14701.

INDICATES IRON PIPE MONUMENTS FOUND.

50 25 0 50 100 150
SCALE IN FEET

NOTES

ALL DWELLINGS AND OTHER IMPROVEMENTS AS SHOWN HEREON WERE IN EXISTANCE AT THE TIME OF RECORDING OF THE DECLARATION OF COMMON INTEREST COMMUNITY NUMBER 19, A PLANNED COMMUNITY, DORAN'S ESTATES, AND ARE NOT PROPOSED.

THE LOWER BOUNDARY OF EACH UNIT AS SHOWN HEREON IS ELEVATION 1010.0 (NAVD 88 DATUM)

THE UPPER BOUNDARY OF EACH UNIT AS SHOWN HEREON IS ELEVATION 1100.0 (NAVD 88 DATUM)

UNIT 414	INDICATES	UNIT NUMBER 414 (TYPICAL TO ALL UNITS)
L.C.E.	INDICATES	LIMITED COMMON ELEMENT
M.B.B.	INDICATES	MUST BE BUILT
572	INDICATES	UNDERLYING UNIT NUMBER

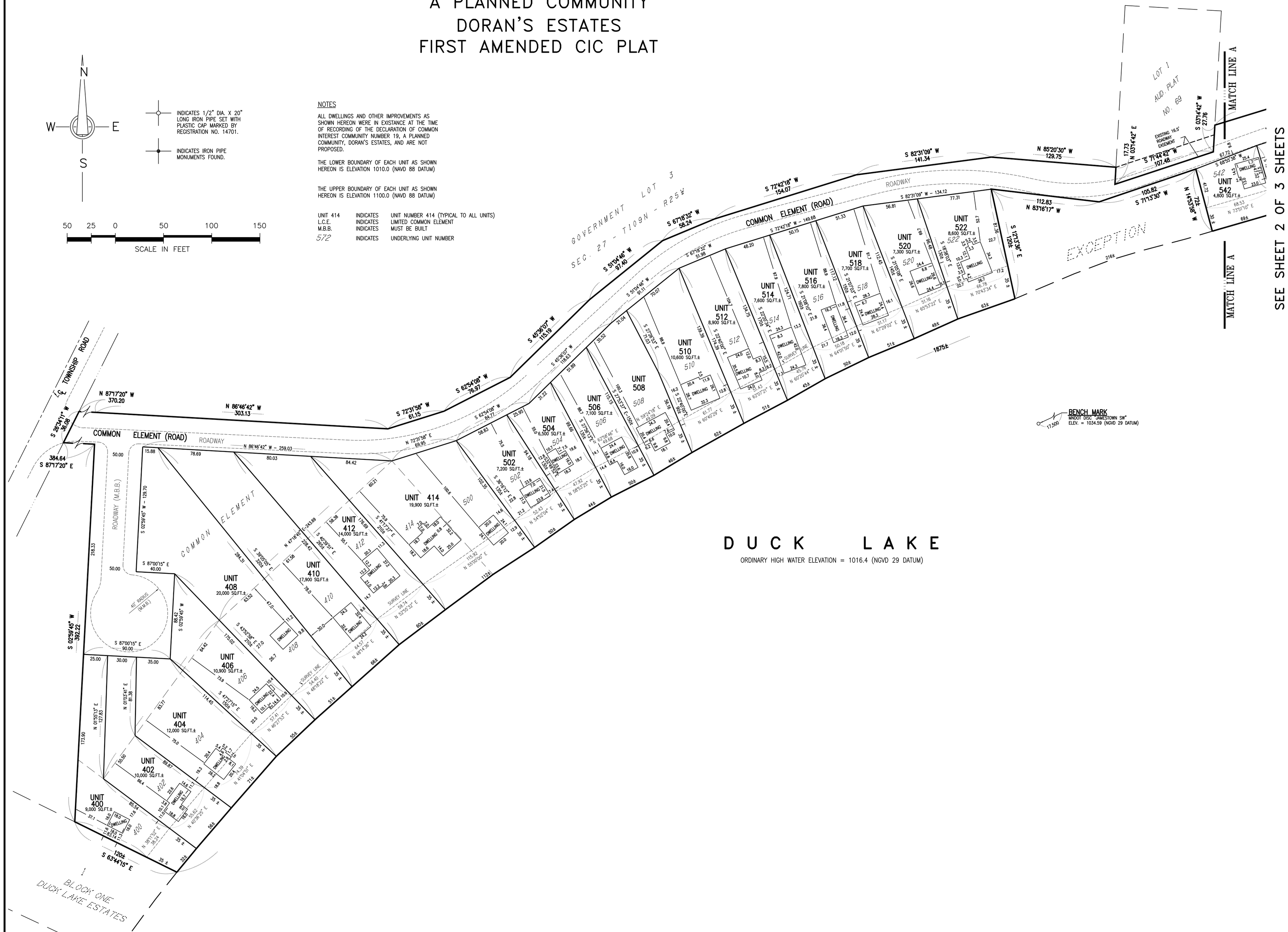

FINAL PLAT
PENDING FINAL REVIEW
(6-4-2014)

THIS PLAT WAS PREPARED BY SURVEY SERVICES, INC.

COMMON INTEREST COMMUNITY NUMBER 19

A PLANNED COMMUNITY
DORAN'S ESTATES
FIRST AMENDED CIC PLAT

NOTES

ALL DWELLINGS AND OTHER IMPROVEMENTS AS SHOWN HEREON WERE IN EXISTANCE AT THE TIME OF RECORDING OF THE DECLARATION OF COMMON INTEREST COMMUNITY NUMBER 19, A PLANNED COMMUNITY, DORAN'S ESTATES, AND ARE NOT PROPOSED.

THE LOWER BOUNDARY OF EACH UNIT AS SHOWN HEREON IS ELEVATION 1010.0 (NAVD 88 DATUM)

THE UPPER BOUNDARY OF EACH UNIT AS SHOWN HEREON IS ELEVATION 1100.0 (NAVD 88 DATUM)

UNIT 414	INDICATES	UNIT NUMBER 414 (TYPICAL TO ALL UNITS)
L.C.E.	INDICATES	LIMITED COMMON ELEMENT
M.B.B.	INDICATES	MUST BE BUILT
572	INDICATES	UNDERLYING UNIT NUMBER

N
W E
S

INDICATES 1/2" DIA. X 20" LONG IRON PIPE SET WITH PLASTIC CAP MARKED BY REGISTRATION NO. 14701.

INDICATES IRON PIPE MONUMENTS FOUND.

50 25 0 50 100 150
SCALE IN FEET

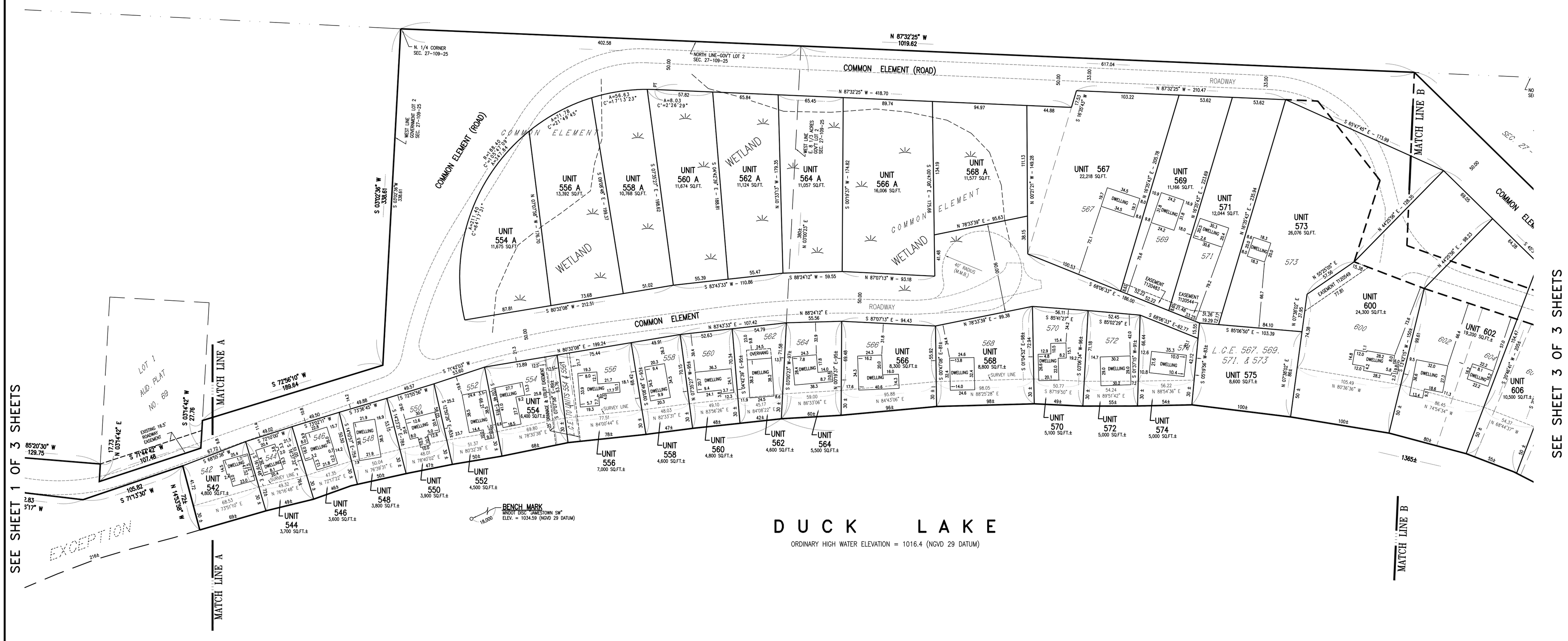

FINAL PLAT
PENDING FINAL REVIEW
(6-4-2014)

SHEET 2 OF 3 SHEETS

THIS PLAT WAS PREPARED BY SURVEY SERVICES, INC.

COMMON INTEREST COMMUNITY NUMBER 19

A PLANNED COMMUNITY
DORAN'S ESTATES
FIRST AMENDED CIC PLAT

SEE SHEET 2 OF 3 SHEETS

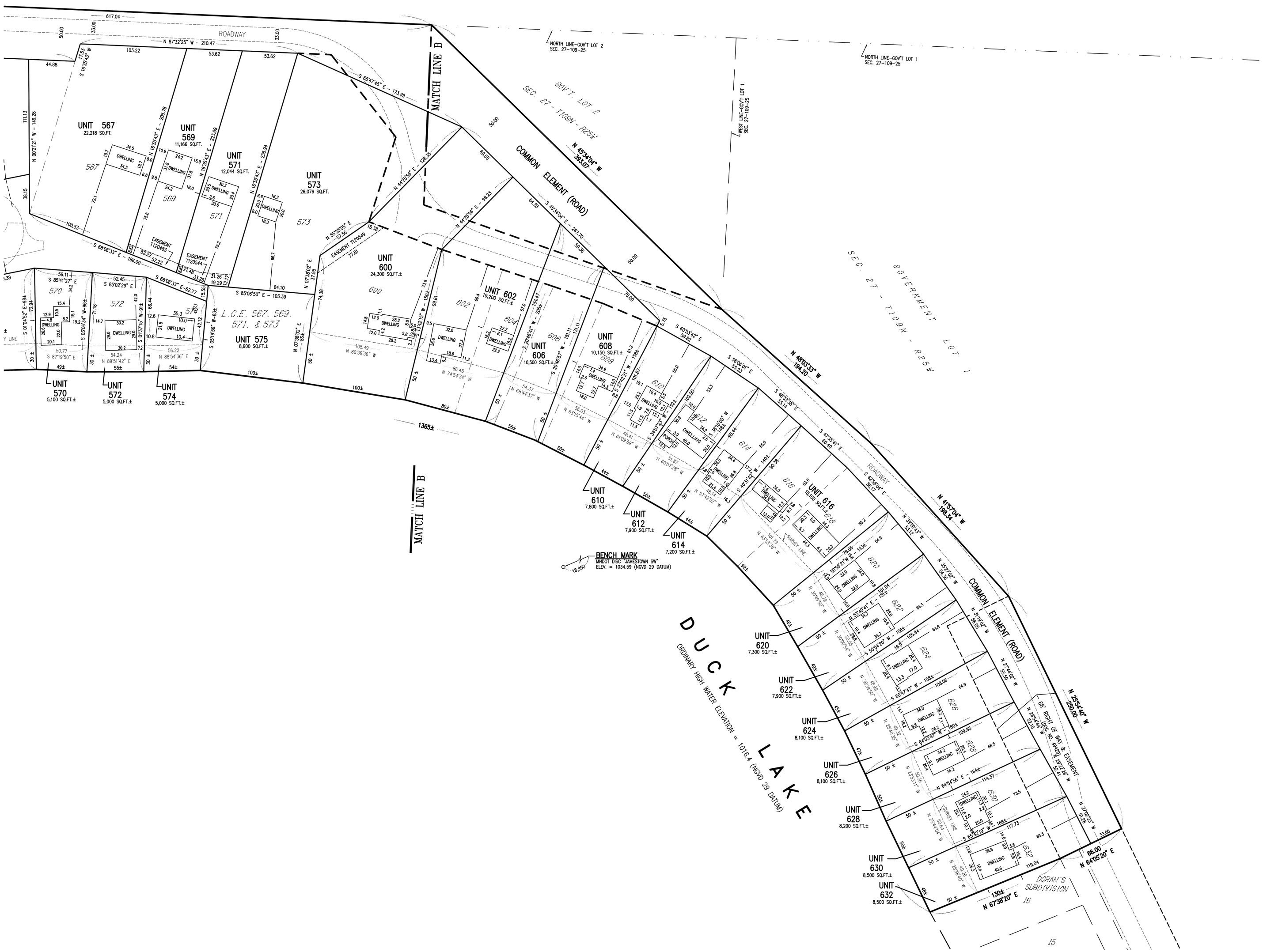

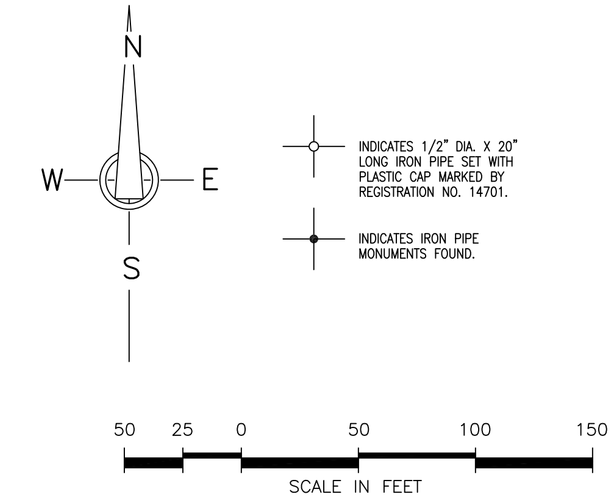

NOTES

ALL DWELLINGS AND OTHER IMPROVEMENTS AS SHOWN HEREON WERE IN EXISTANCE AT THE TIME OF RECORDING OF THE DECLARATION OF COMMON INTEREST COMMUNITY NUMBER 19, A PLANNED COMMUNITY, DORAN'S ESTATES, AND ARE NOT PROPOSED.

THE LOWER BOUNDARY OF EACH UNIT AS SHOWN HEREON IS ELEVATION 1010.0 (NAVD 88 DATUM)

THE UPPER BOUNDARY OF EACH UNIT AS SHOWN HEREON IS ELEVATION 1100.0 (NAVD 88 DATUM)

UNIT 414	INDICATES	UNIT NUMBER 414 (TYPICAL TO ALL UNITS)
L.C.E.	INDICATES	LIMITED COMMON ELEMENT
M.B.B.	INDICATES	MUST BE BUILT
572	INDICATES	UNDERLYING UNIT NUMBER

FINAL PLAT
PENDING FINAL REVIEW
(6-4-2014)

SHEET 3 OF 3 SHEETS

THIS PLAT WAS PREPARED BY SURVEY SERVICES, INC.